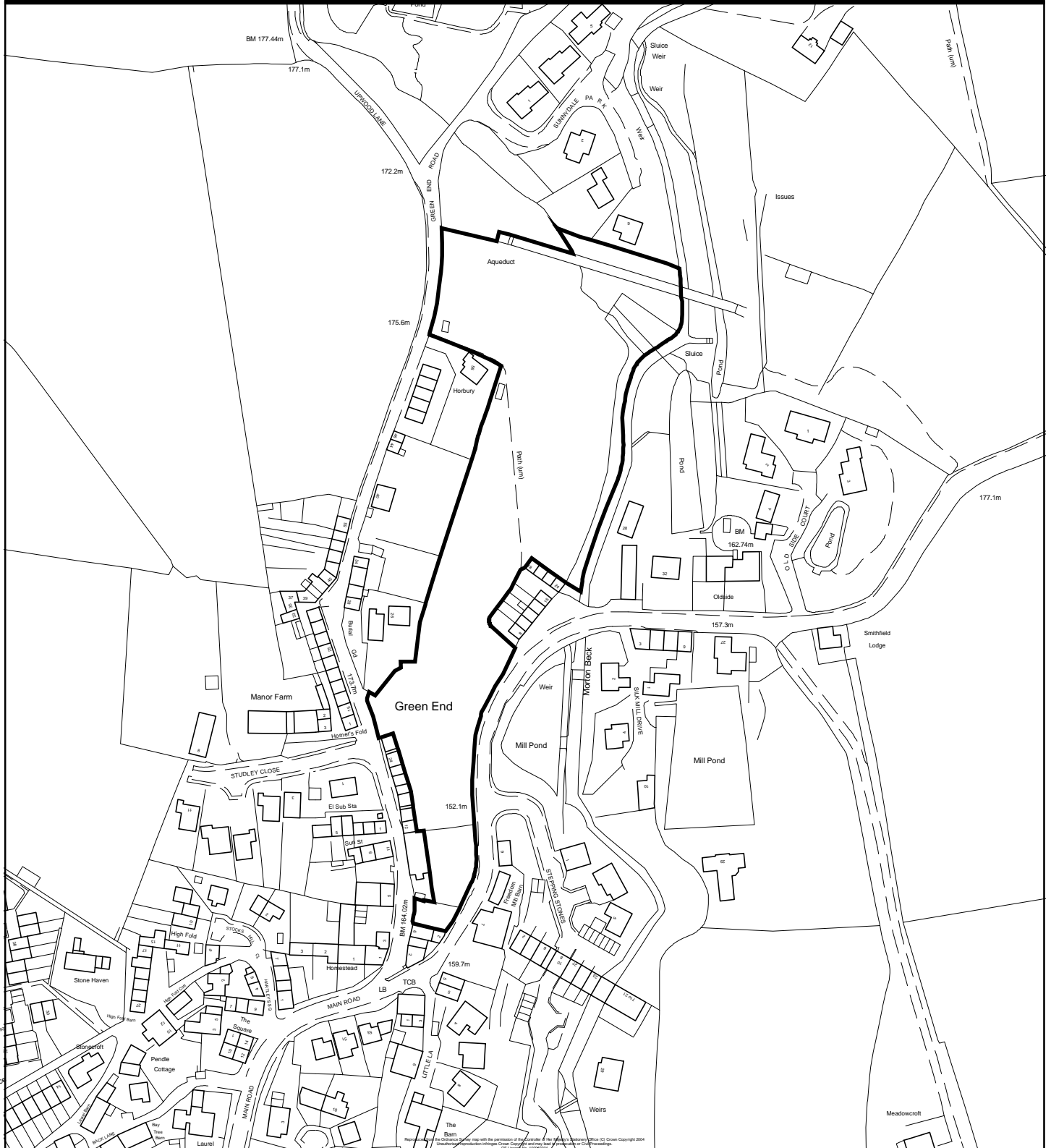




Replacement Unitary Development Plan for the Bradford District Post Inquiry Modifications



Mod. reference MOD/K/UR/1	Scale. 1:2,500	Key.  Land to be allocated as Village Greenspace. Site ref. K/OS7.13
Site reference SOM/K/OS7/104	Site Area. 1.76 Ha	
Address Land at Green End Road, East Morton.	OS Grid Ref. SE 1042	
 NORTH		© Crown copyright. All rights reserved. City of Bradford Metropolitan District Council 100019304